
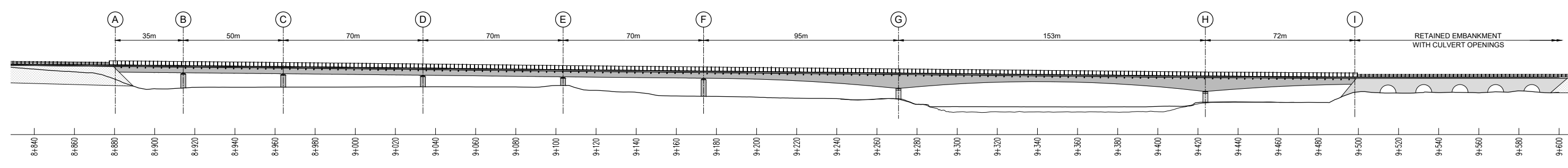


- NOTES:**
- ALL DIMENSIONS ARE SHOWN IN MILLIMETRES UNLESS NOTED OTHERWISE.
 - ALL LEVELS ARE SHOWN IN METRES ABOVE ORDNANCE DATUM.



PLAN
SCALE: 1:1000



ELEVATION
SCALE: 1:1000

San áireamh tá sonraíocht Suirbhéireachtí Ordánais Éireann arna atáirgeadh fós Cheadúnas OSI Uimh. 2010/18CCMA/Comhairle Contae na Gaillimhe. Sraonann atáirgeadh neamhdídartha cóipeacht Suirbhéireachtí Ordánais Éireann agus Rialtas na hÉireann. © Suirbhéireachtí Ordánais Éireann, 2010.

© Suirbhéireachtí Ordánais Éireann. Gach ceart ar chosaint. Uimhir cheadúnais 2010/18CCMA/Comhairle Contae na Gaillimhe.

Includes Ordnance Survey Ireland data reproduced under OSI Licence number 2010/18CCMA/Galway County Council. Unauthorised reproduction infringes Ordnance Survey Ireland and Government of Ireland copyright. © Ordnance Survey Ireland, 2010.

© Ordnance Survey Ireland. All rights reserved. Licence number 2010/18CCMA/Galway County Council.

Clients

Comhairle Chontae na Gaillimhe
Galway County Council

Galway City Transport Project

An Roinn Iompair
Turasóireachta agus Spóirt

TIIP

Consultant

ARUP

Corporate House
City East Business Park
Ballybrit, Galway, Ireland.

Tel +353 (0)91 460675
www.N6GalwayCity.ie
www.arup.ie

Job Title
N6 Galway City Ring Road

Scale
AS SHOWN @ A1

Date:
February 2018

Issue	Date	By	Chkd	Appd
I4	22/02/2018	TP	PM	MS
I3	30/06/17	TP	PM	MS
I2	25/05/17	TP	PM	MS
I1	23/09/16	PD/FB	PM	MS

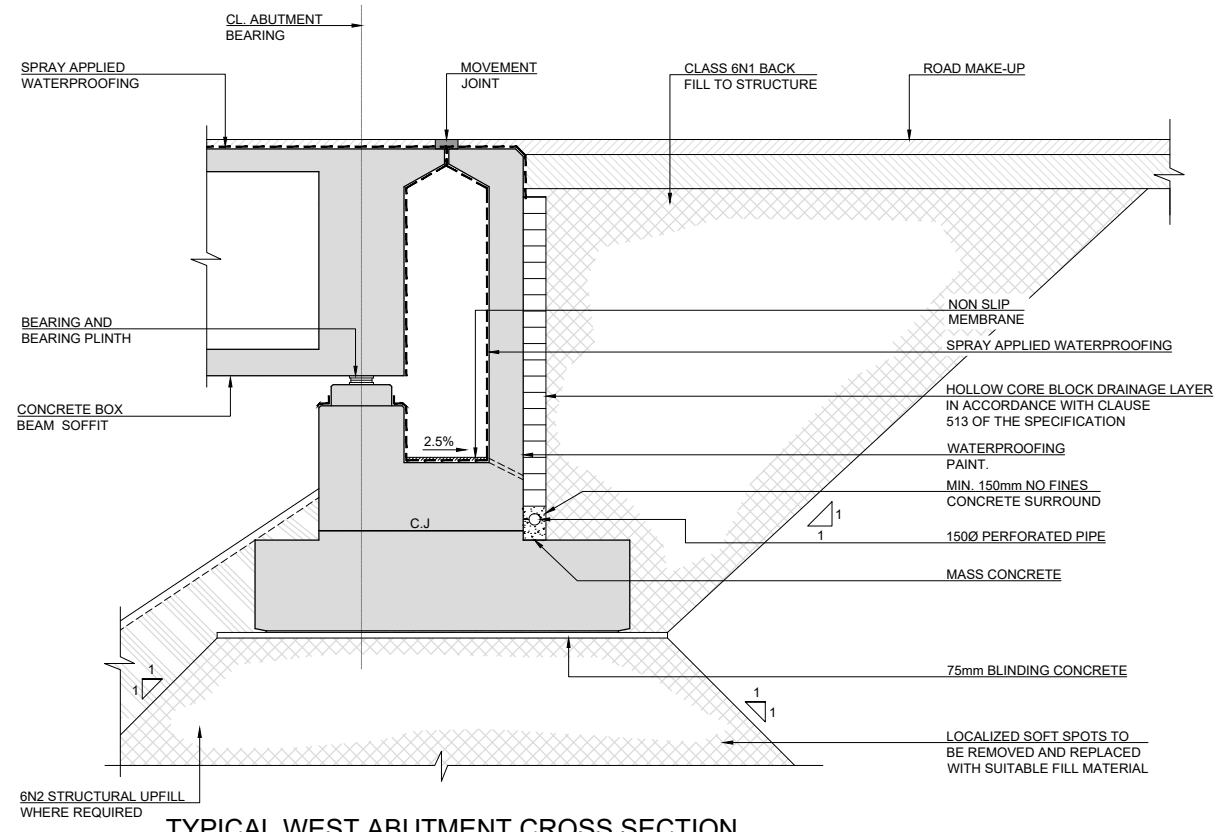
Drawing Title
Structure S08-04 River Corrib Bridge
General Arrangement
Sheet 1

Drawing Status

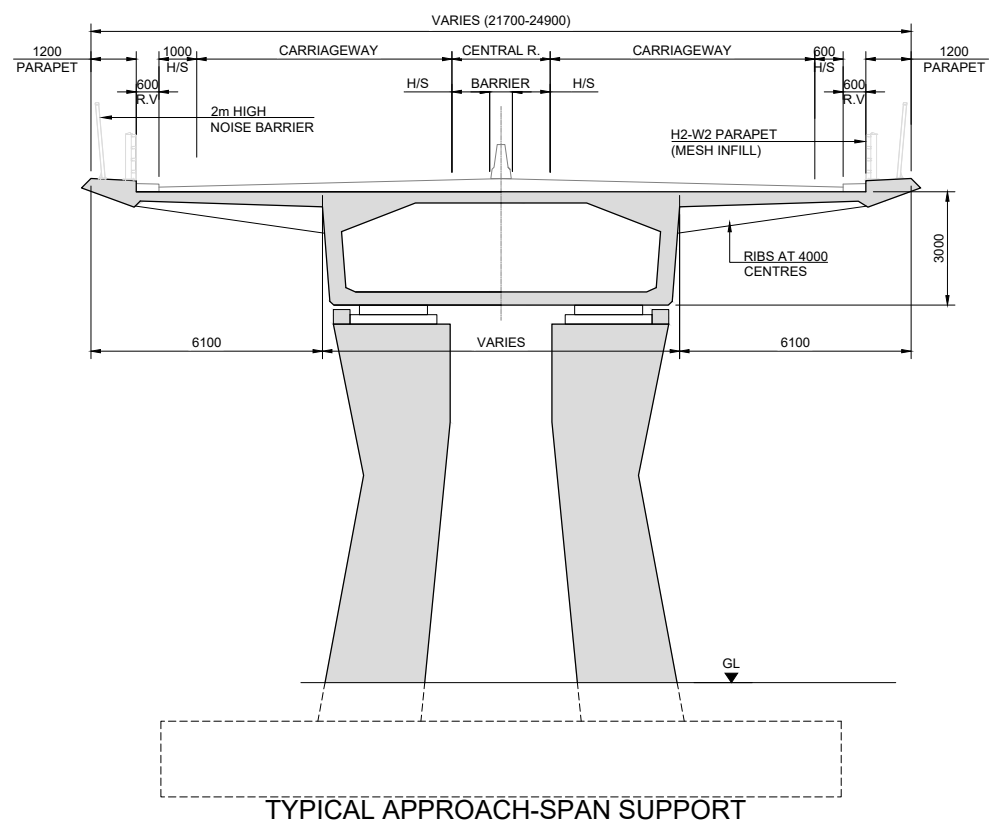
For Information

Job No: 233985
Drawing No: GCOB-1700-D-S08-04-001
Issue: 14

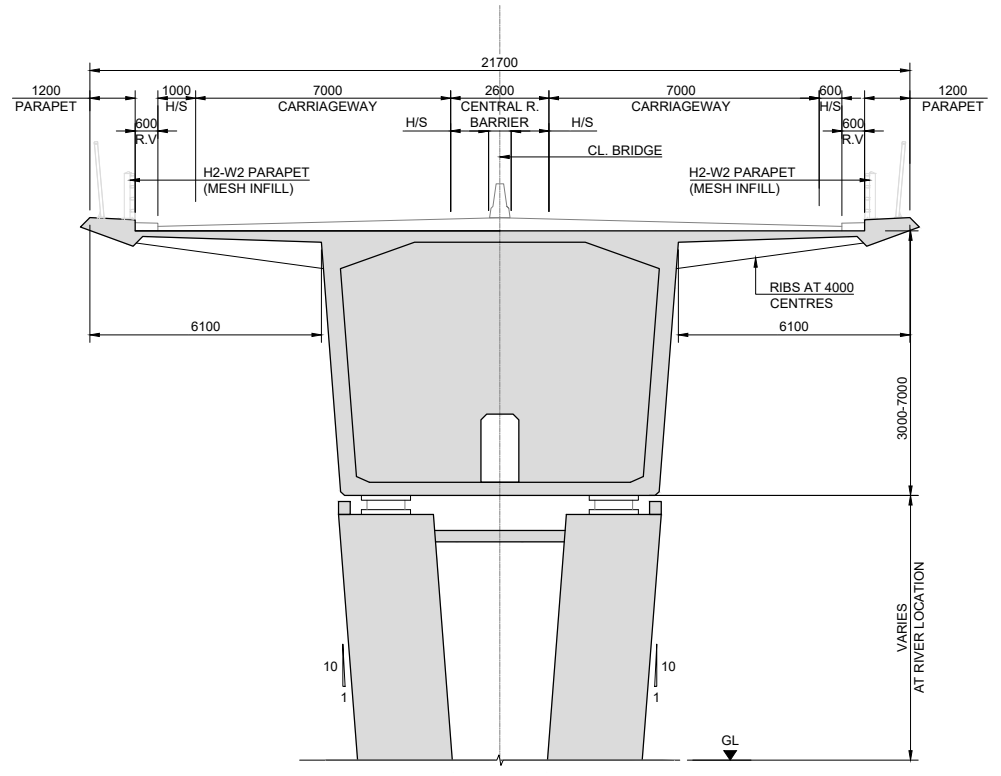
- NOTES:**
1. ALL DIMENSIONS ARE SHOWN IN MILLIMETRES UNLESS NOTED OTHERWISE.
 2. ALL LEVELS ARE SHOWN IN METRES ABOVE ORDINANCE DATUM.



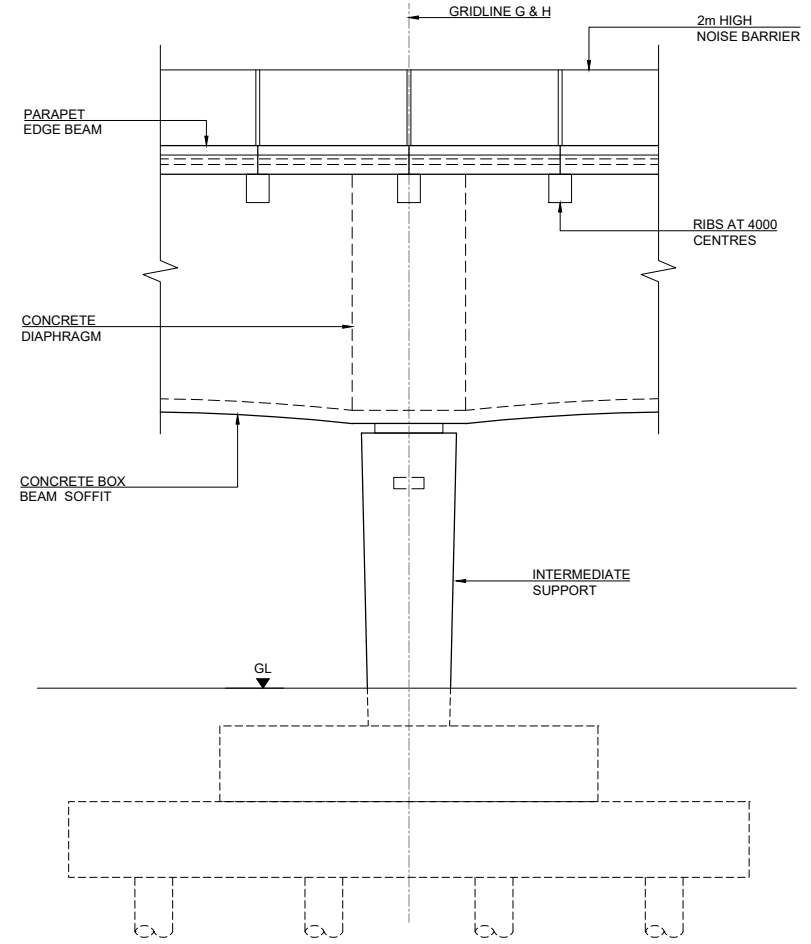
TYPICAL WEST ABUTMENT CROSS SECTION
SCALE: 1:50



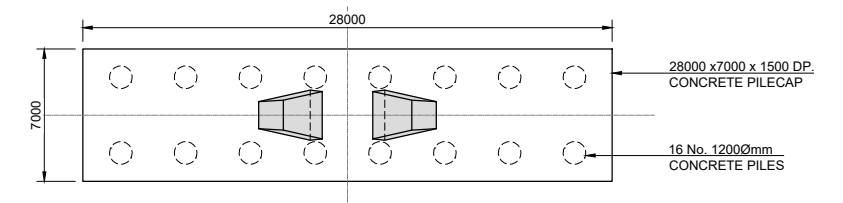
TYPICAL APPROACH-SPAN SUPPORT
SCALE: 1:100



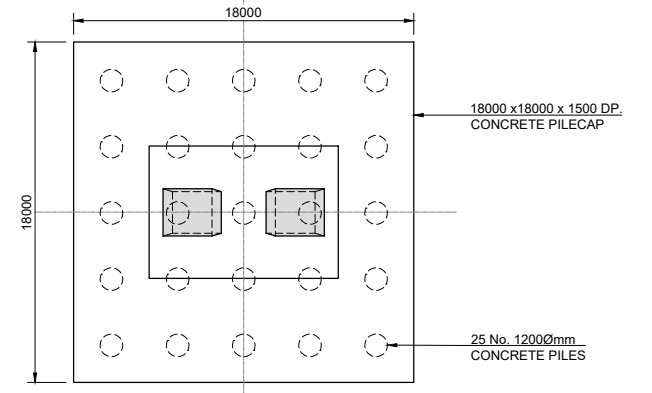
TYPICAL MAIN-SPAN CROSS SECTION
SCALE: 1:100



TYPICAL MAIN-SPAN INTERMEDIATE SUPPORT ELEVATION
SCALE: 1:100



PLAN ON TYPICAL INTERMEDIATE SUPPORT FOUNDATION
SCALE: 1:200



PLAN ON TYPICAL MAIN-SPAN INTERMEDIATE SUPPORT FOUNDATION
SCALE: 1:200

Clients

Comhairle Chontae na Gaillimhe
Galway County Council

Galway City Transport Project

Air Roinn Iompair
Turasóireachta agus Spóirt

TIIP
Bonnagar Iompair Éireann
Transport Infrastructure Ireland

Consultant

ARUP

Corporate House
City East Business Park
Ballybrit, Galway, Ireland.

Tel +353 (0)91 460675
www.N6GalwayCity.ie
www.arup.ie

Job Title
N6 Galway City Ring Road

Scale
AS SHOWN @ A1

Date:
February 2018

Issue	Date	By	Chkd	Appd
I4	22/02/2018	TP	PM	MS
I3	28/06/17	TP	PM	MS
I2	22/05/17	TP	PM	MS
I1	23/09/2016	PD/FB	PM	MS

Drawing Title
Structure S08-04 River Corrib Bridge
General Arrangement
Sheet 2

Drawing Status
For Information

Job No
233985

Drawing No
GCOB-1700-D-S08-04-002

Issue
14



VIEW No. 1: EAST BANK NORTH OF MENLO CASTLE
SCALE: N.T.S



VIEW No. 2: WEST BANK TOWARDS MENLO CASTLE
SCALE: N.T.S



VIEW No. 3: WEST BANK N.U.I.G. PITCHES
SCALE: N.T.S



AERIAL VIEW ON PROPOSED BRIDGE
SCALE: N.T.S

Clients

Comhairle Chontae na Gaillimhe
Galway County Council

An Roinn Iompair
Turasóireachta agus Spóirt
Department Transport, Tourism and Sport

N6 Galway City
Transport Project

TII
Bonnagar Iompair Éireann
Transport Infrastructure Ireland

Consultant

Corporate House
City East Business Park
Ballybrit, Galway, Ireland.

Tel +353 (0)91 460675
www.N6GalwayCity.ie
www.arup.ie

Job Title
N6 Galway City Ring Road

Scale AS SHOWN @ A1

Date: February 2018

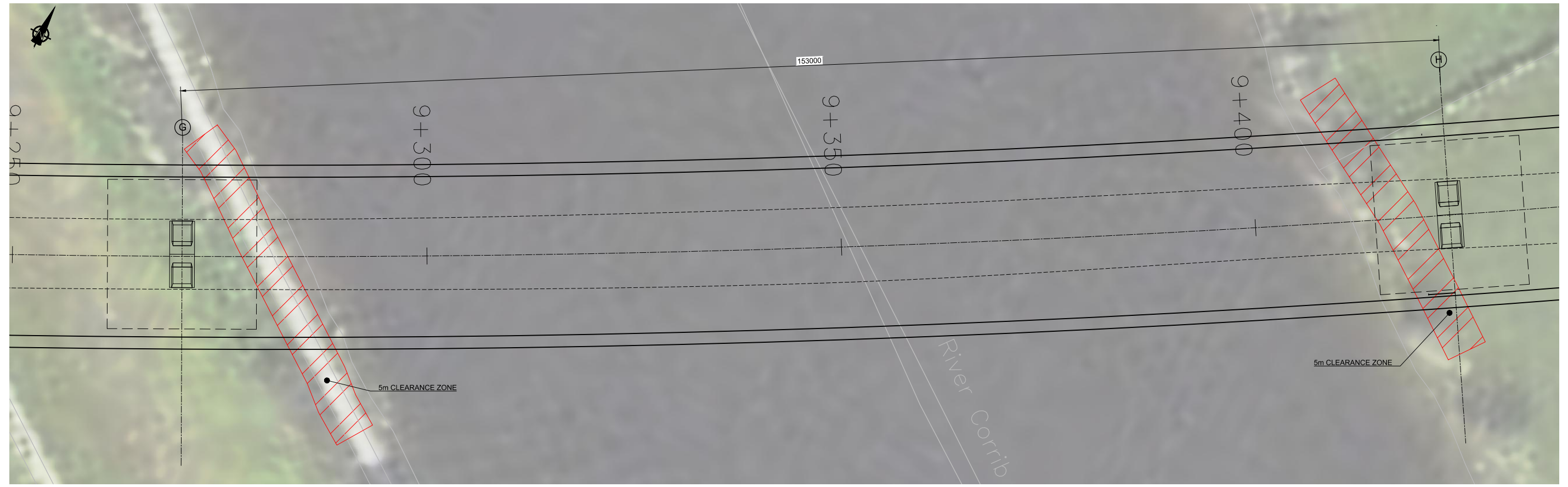
Issue	Date	By	Chkd	Appd
I3	22/02/2018	PD/IB	PM	MS
I2	30/06/17	PD/IB	PM	MS
I1	23/09/2016	PD/IB	PM	MS

Drawing Title
River Corrib Bridge
Option B Sheet 2

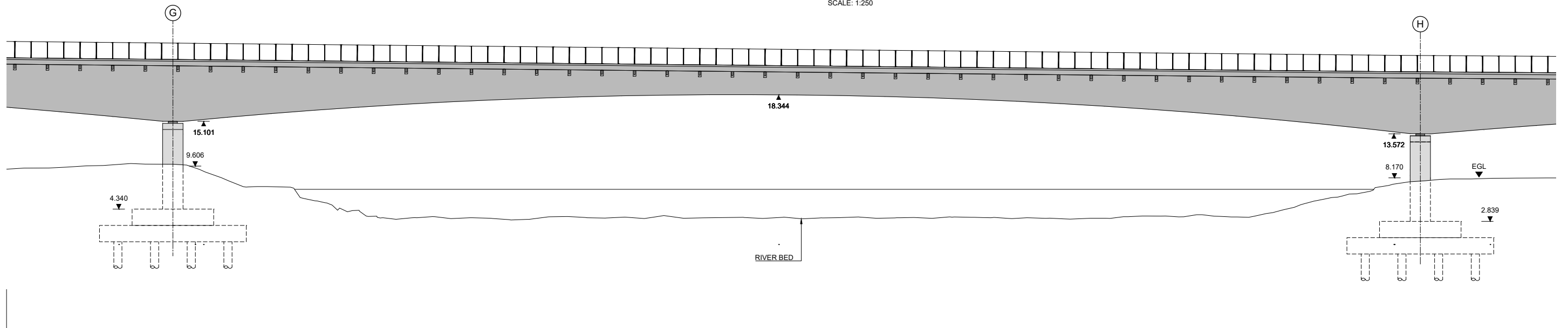
Drawing Status
For Information

Job No	Drawing No	Issue
233985	GCOB-1700-D-S08-04-003	13

- NOTES:
1. ALL DIMENSIONS ARE SHOWN IN MILLIMETRES UNLESS NOTED OTHERWISE.
 2. ALL LEVELS ARE SHOWN IN METRES ABOVE ORDNANCE DATUM.



PLAN ON PROPOSED BRIDGE
SCALE: 1:250



ELEVATION ON PROPOSED BRIDGE
SCALE: 1:250

San áireamh tá sonraíocht Suirbhéireacht Ordánais Éireann arna atáirgeadh fíor Cheadúnas OSI Uimh. 2010/18CCMA/Comhairle Contae na Gaillimhe. Sárúinn atáirgeadh neamhdaraithe cóipeacht Suirbhéireacht Ordánais Éireann agus Rialtas na hÉireann. © Suirbhéireacht Ordánais Éireann, 2010.

© Suirbhéireacht Ordánais Éireann. Gach ceart ar chosaint.
Uimhir cheadúnais 2010/18CCMA/Comhairle Contae na Gaillimhe.

Includes Ordnance Survey Ireland data reproduced under OSI Licence number 2010/18CCMA/Galway County Council.
Unauthorised reproduction infringes Ordnance Survey Ireland and Government of Ireland copyrights. © Ordnance Survey Ireland, 2010.

© Ordnance Survey Ireland. All rights reserved. Licence number 2010/18CCMA/Galway County Council.

Clients

Comhairle Chontae na Gaillimhe
Galway County Council

An Roinn Iompair
Turasoireachta agus Spóirt
Department Transport, Tourism and Sport

TII
Bonnagar Iompair Éireann
Transport Infrastructure Ireland

Consultant

Corporate House
City East Business Park
Ballybrit, Galway, Ireland.

Tel +353 (0)91 460675
www.N6GalwayCity.ie
www.arup.ie

Job Title
N6 Galway City Ring Road

Scale
AS SHOWN @ A1

Date:
February 2018

Issue	Date	By	Chkd	Appd
I4	22/02/2018	TP	PM	MS
I3	30/06/17	TP	PM	MS
I2	25/05/17	TP	PM	MS
I1	15/05/2016	TP	PM	MS

Drawing Title
**Structure S08-04 River Corrib Bridge
General Arrangement
Sheet 3**

Drawing Status
For Information

Job No
233985

Drawing No
GCOB-1700-D-S08-04-004

Issue
14